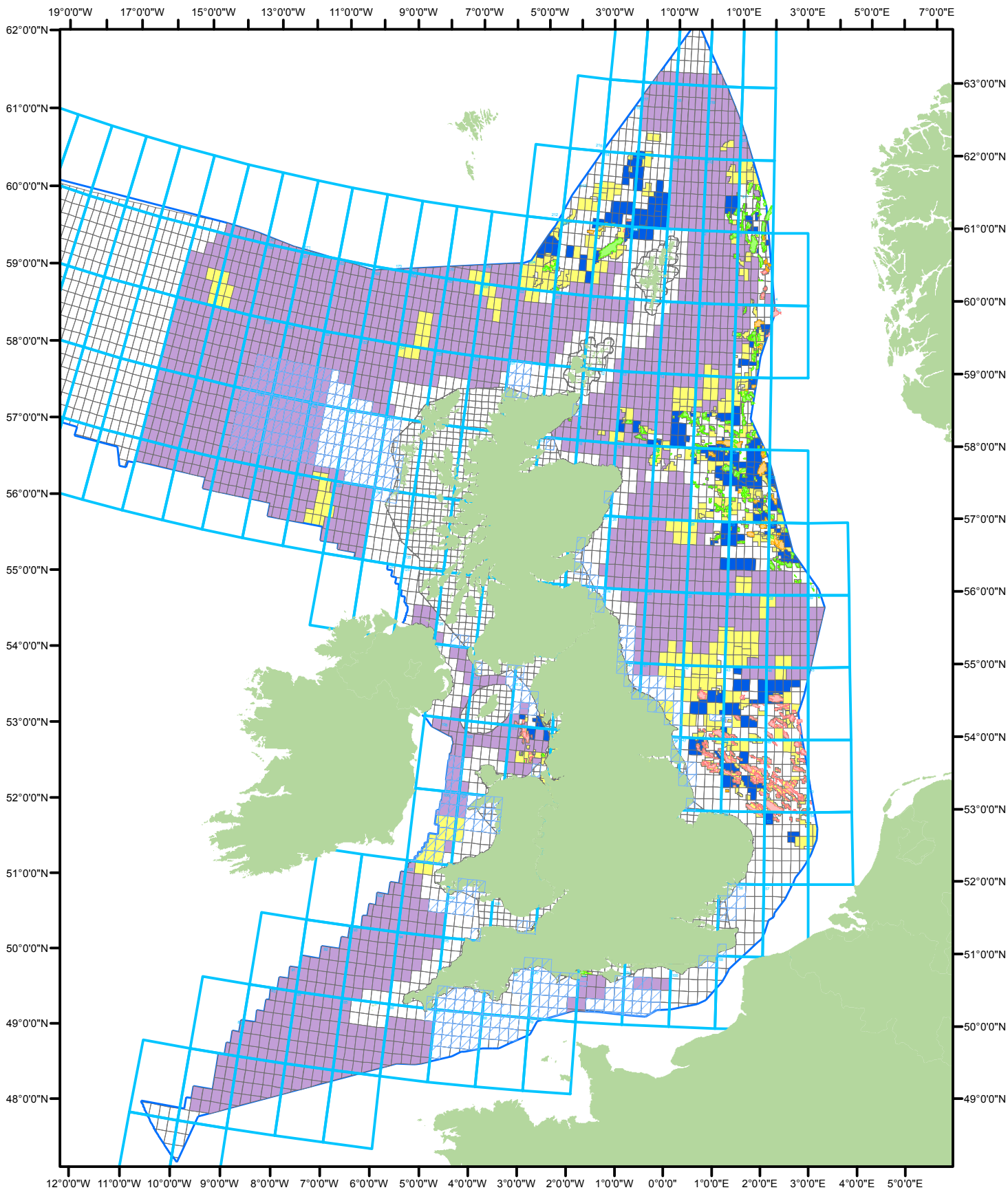










# UK Continental Shelf 31st Offshore Licensing Round



## Legend

- |  |  |
|--|--|
|  Restricted Blocks             | <b>Offshore Fields</b>   |
|  31st Round Blocks Offered     |  Condensate |
|  30th Round Provisional Awards |  Gas        |
| <b>Blocks</b>  |  Oil        |
|  Unlicensed                    |  |
|  Licensed                      |  |

0 50 100 150 200 250 Miles

0 100 200 300 Kilometres

SCALE 1:8,000,000 ED 1950 UTM Zone 31N Updated: 08/08/2018

© Crown copyright 2018. You may re-use this information (not including logos) free of charge in any format or medium, under the terms of the Open Government Licence.  
 To view this licence, visit <http://www.nationalarchives.gov.uk/doc/open-government-licence/version/3/> or write to the Information Policy Team, The National Archives, Kew, London TW9 4DU, or email: [psi@nationalarchives.gsi.gov.uk](mailto:psi@nationalarchives.gsi.gov.uk).  
 Any enquiries regarding this publication should be sent to us at [oga.correspondence@ogauthority.co.uk](mailto:oga.correspondence@ogauthority.co.uk)



**Oil & Gas Authority**

**OGL**

<http://data-ogauthority.opendata.arcgis.com/>